











-  PROPOSED MINI ROUNDABOUT
-  PROPOSED SPEED HUMP
-  PROPOSED SPEED CUSHIONS
-  PROPOSED SPEED TABLE
-  PROPOSED CHICANE/PINCH POINT
-  PROPOSED JUNCTION REPROFITING
-  PROPOSED PARKING LAY-BYS
-  PROPOSED 20mph REPEATER AND RUMBLE STRIP
-  PROPOSED 20mph SPEED LIMIT
-  PROPOSED 20mph ZONE

D.S. SHEET REF. VARIOUS
 This map is based upon Ordnance Survey material with the permission of Ordnance Survey on behalf of the Controller of Her Majesty's Stationery Office © Crown Copyright. Unauthorised reproduction infringes Crown copyright and may lead to prosecution or civil proceedings. Leeds City Council 100019567 (2008)

HAWKSWORTHS 20MPH ZONE & SPEN WOOD/VESPERS 20MPH LIMIT CONSULTATION PLAN WARD...KIRKSTALL

This drawing is the property of Leeds City Council. It must only be used for the purpose for which it was originally supplied. It must not be copied, published or transmitted by any means to any third party, without the express permission of the originator. Modification or manipulation of all or part of this drawing is strictly forbidden, unless specifically requested or approved by the originator.

AMENDMENTS		DRAWN	CHECK	DATE	DRAWN BY		SCALE	
FIRST APPROVED		CW			INITIALS	DATE	1:2500	
					CW	6/08		
					AutoCAD BY			
					INITIALS	DATE		
					CW	6/08		
					CHECKED BY			
					INITIALS	DATE	ORIGINAL SHEET SIZE	A1

DRAFT



DRAWING NUMBER:
 TMW/22/1/1190/1
DATE: June 2008